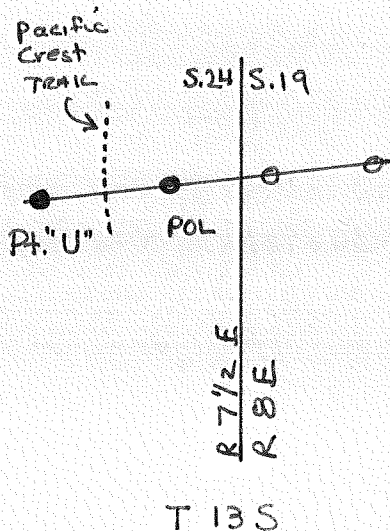


13/7 1/2 MJW CDA

TRACT OR SURVEY NO.

FOREST

SURVEY DIAGRAM



LEGEND

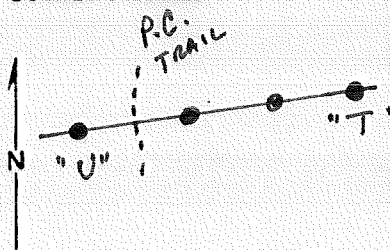
○ = Corner having information on form 7100-52 in this file.

FILING INSTRUCTIONS

Draft tract diagram in space at left. File 7100-52 card record in numerical sequence behind tract file guide as the data are obtained and recorded. Show by above symbol, on the tract diagram those corners having data in this file.

Index File No. _____ CORNER RECORD (SEARCH) (Ref. FSM 7151.4) Tract or Survey No. 000845 Cor. No. PT "U"
 T 13.5 R. 7 1/2 E R.D. ? County Linn ?
 Merid. WM N.F. Willamette State OR

CORNER DIAGRAM



DESCRIBE CORNER MONUMENT FOUND

None org. set

DESCRIBE BEARING TREES OR OTHER OFFICIAL ACCESSORIES FOUND

None org. set

PHOTO IDENTIFICATION DATA

Photo No. _____
 Filed At. _____
 Object Ident. _____
 Ident. By _____
 Signature _____

PLANE COORDINATE POSITION DATA

State OR Zone N
 X(E) 1,646,039
 Y(N) 200,496
 Estab. By USFS
 Agency _____

DESCRIBE CORNER LOCATION RELATIVE TO NEAR-BY FEATURES, ALSO HOW TO REACH CORNER

Signature

Walt Miller

Title

PLS

Division

CS

Headquarters

SC

Date


9/90

FS-7100-52 (3/68)

CORNER RECORD (PERPETUATION)

MONUMENT: DESCRIBE NEW MONUMENT SET, OR WORK DONE TO PRESERVE EXISTING MONUMENT


Set 3/4" Alum. Rock Cap Drilled and Grouted in
A Large Boulder at the Crest of a Rock Dome.



ACCESSORIES: DESCRIBE NEW BT's WITNESS OBJECTS ETC. ESTABLISHED, OR WORK DONE TO PRESERVE EXISTING EVIDENCE

A 6" LPP BRS N 09° E AT 11.8', B/S MJW BT

A 1 1/2" AC ON A 5/8" REBAR SET FLUSH WITH
GROUND BRS S 75° E AT 14.9'



Work Done By Walt Miller Title PLS Date 9/90 State Registration No. 2111
or Agency

Certified Cor. Record Prepared Yes No Filed At: Descenty Date 5/30/91

REMARKS

Index File No. T. R. M. Tract or Surv. No. Cor.

13

7/2

GPO: 1986 O-439-095

000845

PT. U

Index
File No. _____

CORNER RECORD (SEARCH)

Tract or Survey No. 000845 Cor. No. POL

(Ref. FSM 7151.4)

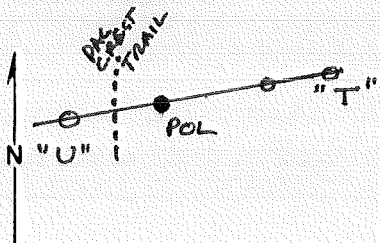
T 13 S R. 7 1/2 E

R.D. Sisters County Jefferson

Merid. W M

N.F. Deschutes State OR

CORNER DIAGRAM



DESCRIBE CORNER MONUMENT FOUND

None orig. Set

DESCRIBE BEARING TREES OR OTHER OFFICIAL ACCESSORIES FOUND

None orig. Set.

PHOTO IDENTIFICATION DATA

Photo No. _____
Filed At. _____
Object Ident. _____
Ident. By _____
Signature

DESCRIBE CORNER LOCATION RELATIVE TO NEAR-BY FEATURES, ALSO HOW TO REACH CORNER

PLANE COORDINATE POSITION DATA

State _____ Zone _____
X _____
Y _____
Estab. By _____
Agency

Signature
Walt Miller

Title
PLS

Division
CS


Headquarters
SO

Date
9/90

CORNER RECORD (PERPETUATION)

MONUMENT: DESCRIBE NEW MONUMENT SET, OR WORK DONE TO PRESERVE EXISTING MONUMENT

Set a 3/4" AC on A 5/8 IR set flush with ground



ACCESSORIES: DESCRIBE NEW BT'S WITNESS OBJECTS ETC. ESTABLISHED, OR WORK DONE TO PRESERVE EXISTING EVIDENCE

12" LPP B/S N36°W AT 21.0', B/S 'X BT'

12" LPP " S40°E " 12.3' B/S MJW BT

Work Done By W. Miller Title PLS Date 9/90 State Registration No. 2111
or Agency

Certified Cor. Record Prepared? Yes No Filed At: Jeff County Date 5/30/91

REMARKS

Index File No. T. R. WM. Tract or Surv. No. 000845 Cor. POL